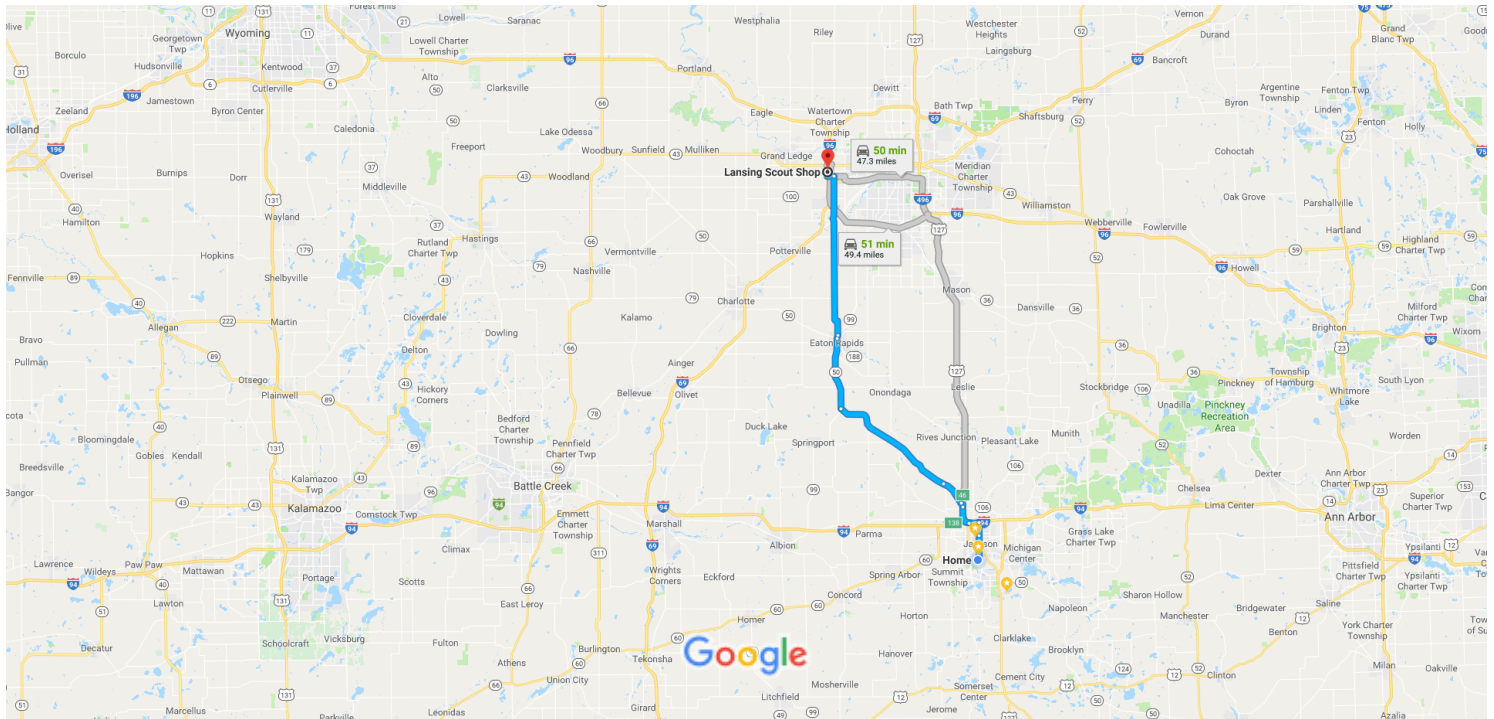


## 203 West Palmer Avenue, Jackson, MI to Lansing Scout Shop

Drive 44.2 miles, 1 h 3 min



Map data ©2018 Google

5 mi



## 203 W Palmer Ave

Jackson, MI 49203


- ↑ 1. Head east on W Palmer Ave toward Summit Pl  
34 s (463 ft)

## Take M-50 W and Canal St to S Marketplace Blvd in Delta charter Township


- ↶ 2. Turn left onto Francis St  
2.3 mi
- ↶ 3. Turn left onto Cooper St  
Pass by Dollar General (on the left in 0.3 mi)  
1.2 mi
- ↗ 4. Turn right to merge onto I-94 W/US-127 N toward Marshall  
1.3 mi
- ↘ 5. Take exit 138 to merge onto M-50 W/US-127 N  
1.7 mi
- ↘ 6. Take exit 46 toward M-50 W/Charlotte  
0.5 mi
- ↑ 7. Continue onto M-50 W  
2.4 mi
- ↑ 8. Continue straight to stay on M-50 W  
12.2 mi

-  9. Slight right onto M-50 W/M-99 N/S Clinton Trail  
 [Pass by Subway Restaurants \(on the right in 6.1 mi\)](#)


---

6.5 mi
-  10. Turn right onto Canal St



---

0.3 mi
-  11. Slight left onto S Canal St

---

14.6 mi
-  12. Turn left onto W St Joseph Hwy

---

0.6 mi
-  13. Turn right onto S Marketplace Blvd  
 [Destination will be on the right](#)

---

0.5 mi

## Lansing Scout Shop

137 S Marketplace Blvd, Lansing, MI 48917

These directions are for planning purposes only. You may find that construction projects, traffic, weather, or other events may cause conditions to differ from the map results, and you should plan your route accordingly. You must obey all signs or notices regarding your route.